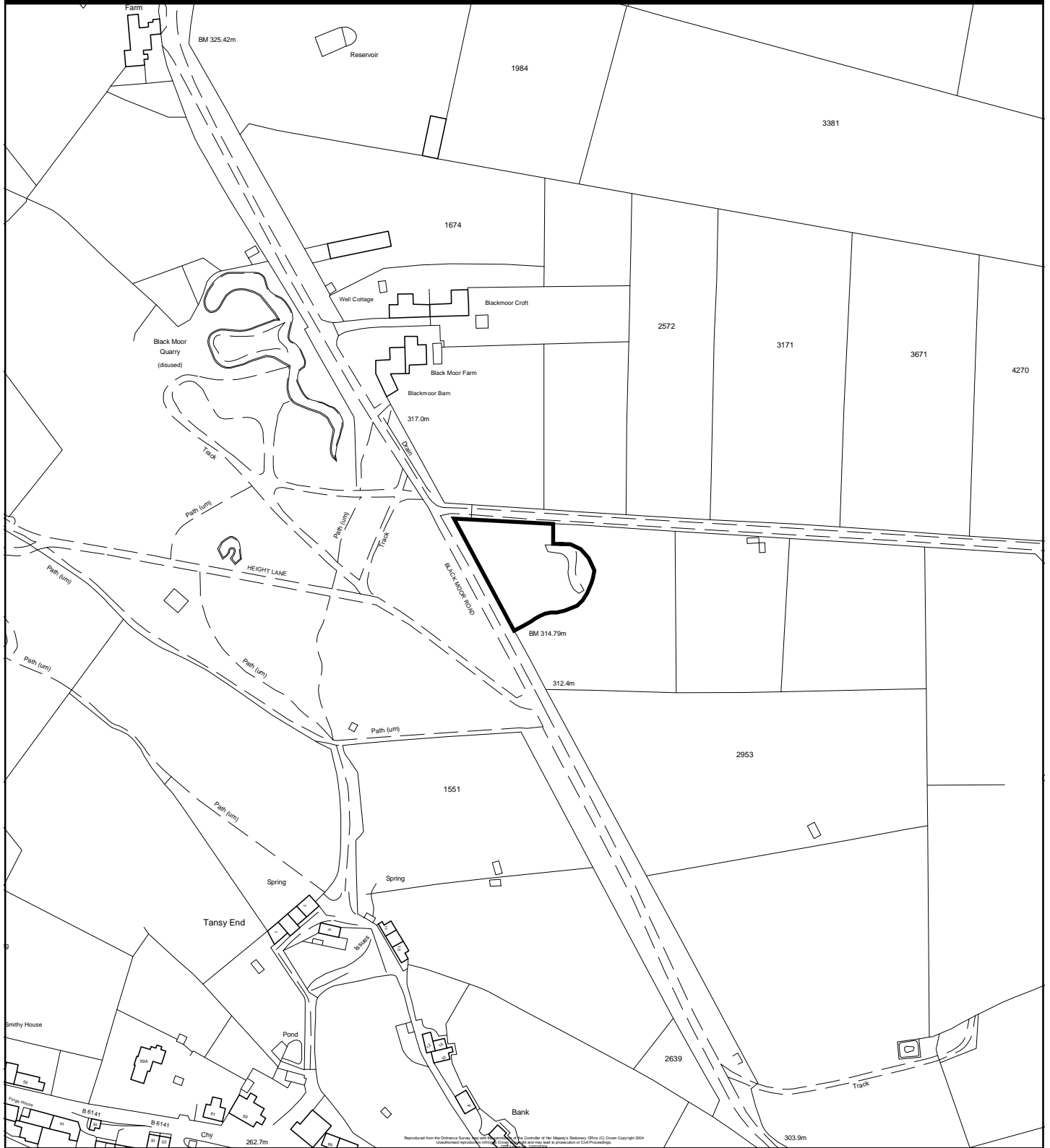




Replacement Unitary Development Plan for the Bradford District Post Inquiry Modifications



Mod. reference MOD/K/P/2	Scale. 1:2,500	Key.  Area to be shown as Active Landfill Site under Policy P13
Site reference K/P13.1	Site Area. 0.19 Ha	
Address Blackmoor Farm, Blackmoor Road, Oxenhope.	OS Grid Ref. SE 0434	© Crown copyright. All rights reserved. City of Bradford Metropolitan District Council 100019304
	 NORTH	